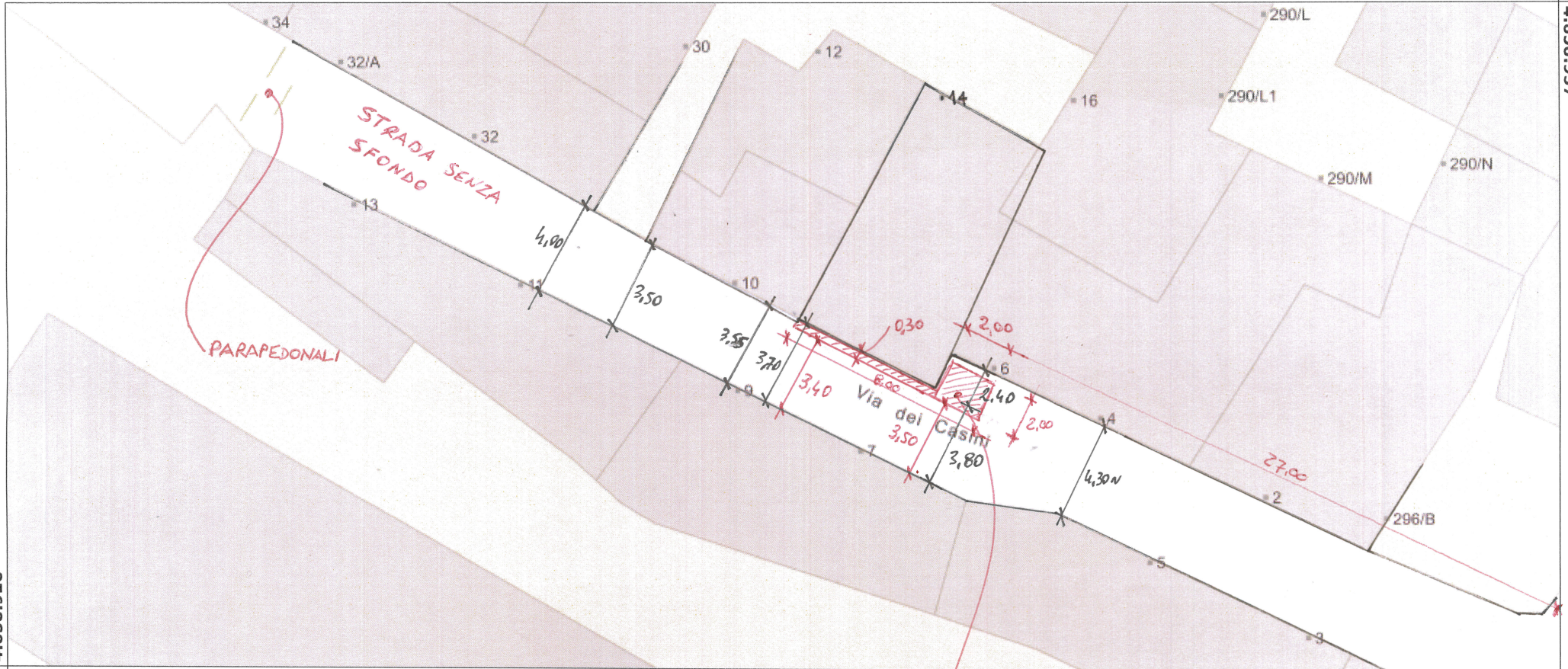


Stradario del Comune di Prato

Scala 1 : 250

1.667.431

4.858.957




4.858.928

1.667.364

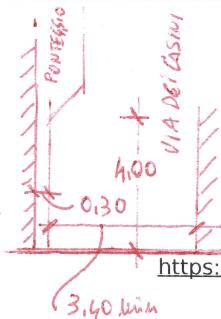
EPSG:3003

permalink

08/08/2023



AREA DI CANTIERE CON
PONTEGGIO RASTREMATO
LUNGO VIA DEI CASINI
L=0,30 FINO AD h=4,00-



<https://mappe.comune.prato.it/>